

Centerline Curve Data

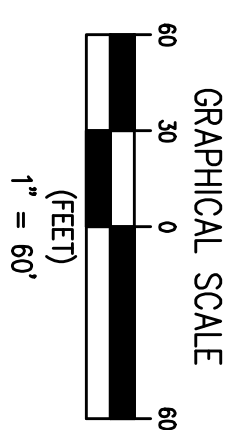

C15	R=117.92 (119.26)	R=1096.27 (1096.27)	R=206.45 (2206.45)
	L=109.92 (111.18)	L=286.73 (266.58)	L=200.88 (200.88)
	A=53°24'36" (53°24'36")	A=13°56'25" (13°55'58")	A=51°29' (51°29')
	T=59.32 (60.00)	T=134.03 (133.99)	T=100.51 (100.51)
	CHB=N271°30'W	CHB=S07°29'53"E	CHB=N06°47'20"W
	CHD=105.98 (107.19)	CHD=266.07 (265.93)	CHD=200.81 (200.81)

Centerline Confederate Dr


14+34.11	N 11967.7266	E 12555.0685
20+31.34	N 11392.3206	E 12506.3330
26+31.34	N 11391.9293	E 12513.3176
21+63.37	N 11288.3115	E 12502.8673
22+98.07	N 11281.1115	E 12524.9148
24+48.24	N 10977.9567	E 12549.4338
26+49.12	N 10778.5519	E 12573.1719

Survey Points - Local Coordinates

82	N 10776.4952	E 12543.1313	5/8" Iron Pin
83	N 10999.8639	E 12515.4002	1/2" Pipe
84	N 11074.0955	E 12525.8094	*Control* Mag Nail
85	N 11493.8906	E 12491.3313	1/2" Iron Pin
86	N 11539.9418	E 12544.7851	3/4" Pipe
87	N 11543.7053	E 12495.1788	5/8" Iron Pin
88	N 11434.7226	E 12510.3842	*Control* Mag Nail
89	N 11589.7672	E 12548.9954	1/2" Iron Pin
90	N 11693.3481	E 12552.9758	1/2" Iron Pin
91	N 11689.1672	E 12556.7830	5/8" Iron Pin
92	N 11709.5798	E 12525.5560	*Control* Mag Nail
93	N 11743.1171	E 12510.8476	5/8" Iron Pin
94	N 11888.7542	E 12572.3488	5/8" Iron Pin
95	N 11942.5143	E 12526.4074	5/8" Iron Pin
96	N 12012.1464	E 12566.6612	*Control* Mag Nail
145	N 10762.1563	E 12343.7750	5/8" Iron Pin
146	N 10986.6871	E 12340.0602	3/4" Pipe
147	N 10940.4035	E 12322.5202	5/8" Iron Pin
148	N 10967.0055	E 12318.2784	5/8" Iron Pin
149	N 11088.4352	E 12298.1380	5/8" Iron Pin



**HOFMANN-METZKER, INC.**  
 REGISTERED PROFESSIONAL SURVEYORS  
 24 BRECH ST - P.O. BOX 343  
 BEREA, OHIO 44017  
 440-234-7350 FAX 440-234-7351  
 RICH METZKER E-MAIL  
 rich\_lim@enteltechnet



**JOHNSON'S ISLAND**  
 ROAD RIGHT-OF-WAY SURVEY  
 MADE FOR  
**THE JOHNSON'S ISLAND ROAD COMMISSION**

BASE MAP DWG  
 ORDER NO. 07-181  
 F.B. 820 PG. 165  
 AUGUST 2007

**5**  
**10**